

# Central Nova Scotia



Confederation Bridge

Charlottetown

Prince Edward Island

Northumberland Strait

New Brunswick

Wood Islands

Pictou I.

Bay of Fundy

Chignecto Bay

Cobequid Bay

Tatamagouche Bay

Cape Chignecto

Cape Split

Minas Basin

PICTOU GUYSBOROUGH

Minas Channel

CUMBERLAND COLCHESTER



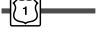





PICTOU COLCHESTER





COLCHESTER HALIFAX

HANTS




# Legend

## Transportation





-  Trans Canada Highway
-  Provincial Arterial
-  Trunk Highway
-  Collector Highway
-  Local Road
-  Ferry Service
-  Unpaved Road
-  Scenic Travelway













-  Intermediate Distances-km
-  Toll Bridge
-  Railroad
-  Airport

## Services

-  Visitor Information Centre
-  Marina
-  Hospital/Health Centre

## Things to See and Do

-  Attraction
-  Museum
-  National Park / Historic Site
-  Wilderness Areas

-  Provincial Park
-  Scenic Viewpoint
-  Lighthouse with public access
-  Wildlife Viewing Area
-  Whalewatching Area
-  Waterfall
-  Hiking Trail
-  Beach Area
-  Boat Tour
-  Golf Course
-  Downhill Skiing
-  Winery



**Fundy Shore Ecotour**  
Includes the coastline of Chignecto Bay, past the fossil-rich cliffs at Joggins, the sea caves and cliff-top hiking trails at Cape Chignecto Provincial Park, the thrilling view from the lighthouse at Cape d'Or and along the Noel Shore.



**Glooscap Trail**  
Amherst to Windsor via Fundy Shore-365 km



**Sunrise Trail**  
Canso Causeway to Amherst via Northumberland Shore-316 km